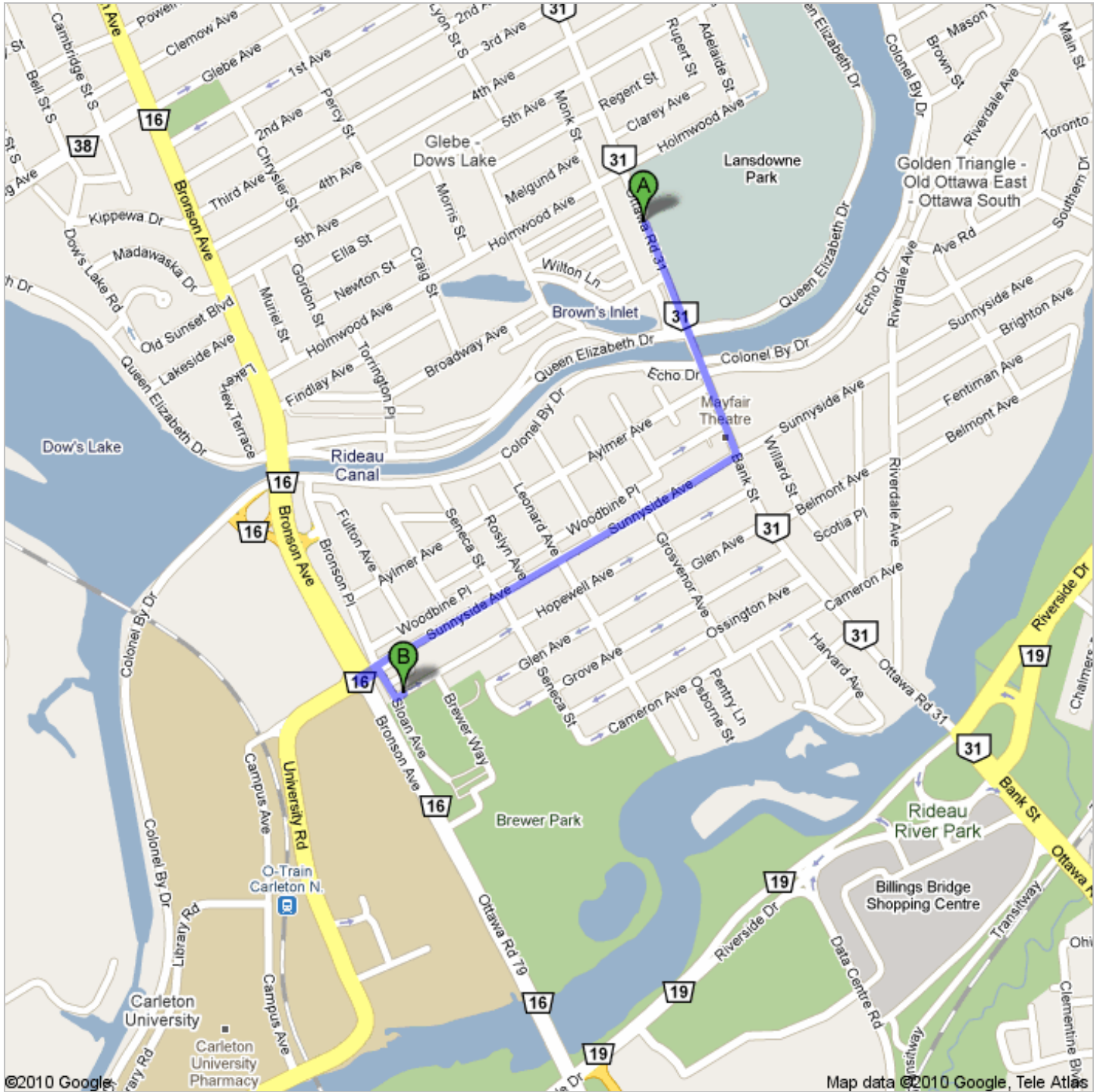










**Directions to Hopewell Ave**  
1.6 km – about 4 mins



 Coliseum-Sports And Recreation Centre  
1015 Bank Street, Ottawa, ON K1S 3W7 - (613) 231-6120

1. Head **south** on **Bank St** toward **Wilton Crescent**  
About 1 min go 550 m  
total 550 m
-  2. Turn **right** at **Sunnyside Ave**  
About 2 mins go 1.0 km  
total 1.5 km
-  3. Make a **U-turn** at **Bronson Ave**  
About 1 min go 60 m  
total 1.6 km
-  4. Take the 1st **right** onto **Sloan Ave** go 71 m  
total 1.6 km
-  5. Take the 2nd **left** onto **Hopewell Ave**  
Destination will be on the right go 21 m  
total 1.6 km

 Hopewell Ave

These directions are for planning purposes only. You may find that construction projects, traffic, weather, or other events may cause conditions to differ from the map results, and you should plan your route accordingly. You must obey all signs or notices regarding your route.

Map data ©2010 Google, Tele Atlas

Directions weren't right? Please find your route on [maps.google.ca](http://maps.google.ca) and click "Report a problem" at the bottom left.